

Madhya Pradesh



Tourist Road Guide & Political

SCALE 1 : 1,600,000 (1cm = 16 km)



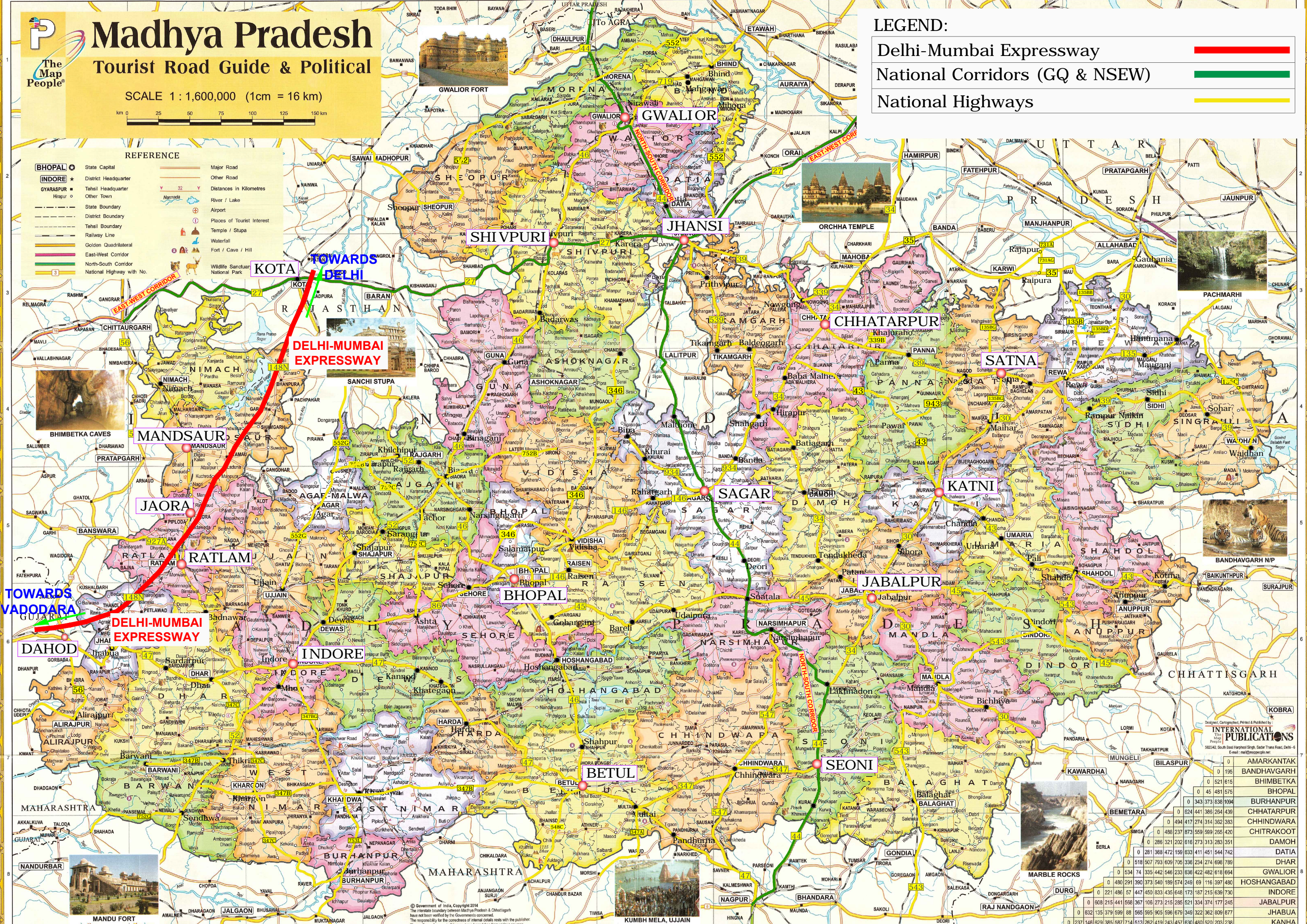


REFERENCE

- BHOPAL** State Capital
- INDORE** District Headquarter
- GYARASPUR** Tehsil Headquarter
- Hirapur** Other Town
- State Boundary
- District Boundary
- Tehsil Boundary
- Railway Line
- Golden Quadrilateral
- East-West Corridor
- North-South Corridor
- National Highway with No.
- Major Road
- Other Road
- Distances in Kilometres
- River / Lake
- Airport
- Places of Tourist Interest
- Temple / Stupa
- Waterfall
- Fort / Cave / Hill
- Wildlife Sanctuary
- National Park

LEGEND:

- Delhi-Mumbai Expressway
- National Corridors (GQ & NSEW)
- National Highways



INTERNATIONAL PUBLICATIONS

Pin Code	City
0 0	AMARKANTAK
0 195	BANDHAVGARH
0 521 615	BHIMBETKA
0 45 481 575	BHOPAL
0 343 373 638 1094	BURHANPUR
0 624 441 386 264 436	CHHATARPUR
0 286 321 202 616 273 313 283 351	CHHINDWARA
0 494 417 274 314 362 383	CHITRAKOOT
0 488 237 873 569 589 265 420	DAMOH
0 286 321 202 616 273 313 283 351	DHAR
0 518 507 793 609 705 336 224 274 698 789	GWALIOR
0 534 74 335 442 546 233 836 422 482 618 694	HOSHANGABAD
0 480 291 390 373 540 189 574 249 69 116 397 480	INDORE
0 221 486 57 447 450 833 435 648 173 187 215 639 730	JABALPUR
0 608 215 441 568 367 106 273 215 285 521 334 374 177 245	JHABUA
0 632 135 379 599 88 565 595 905 596 679 348 322 362 809 677	KANHA
0 237 146 629 385 587 714 513 262 419 243 457 630 480 520 238	KATNI
0 239 685 91 869 308 522 445 343 88 168 308 198 619 316 300 60 230	KATNI

© Government of India, Copyright 2014
The interstate boundary between Madhya Pradesh & Chhattisgarh has not been verified by the Government concerned.
The responsibility for the correctness of internal details rests with the publisher.
The spellings of names in this map have been taken from various sources.